

**Watrous Road**











**Willimantic Turnpike  
(Route 6)**

### Timber Harvest Map

**Property of:**  
**Lance & Lois Dimock**  
**Willimantic Turnpike & Watrous Road**  
**Coventry, Andover, & Bolton, CT**  
**21.36 Acres in Coventry**  
**6.5 Acres in Andover**  
**0.74 Acres in Bolton**  
**28.60 Acres Total**  
**+/- 26.00 Acres To-Be Harvested**

**This map is not a survey map but is  
meant for Forest Management  
purposes only. Created by Hull Forest  
Products, Inc. using assessor's maps  
and field reconnaissance.  
March, 2024**

### Legend

-  Property Boundary
-  Landing
-  Town Line
-  Abandoned Road
-  Drainage Crossing
-  Drainage
-  No Harvest Area
-  Wetland
-  Skid Trail
-  Old Railroad - Hop River Trail

**Coventry**

**Andover**

**Bolton**

