

NOTIFICATION OF TIMBER HARVEST

Town: Andover

Date: 11/8/23

Property Location: 63 Bunker Hill Road

List all parcels:

Assessor's Info:

Map	Block	Lot
33	27	8

OR:

Unique ID
922

Total acreage of property(s): 58.10

Total acreage of harvest area: +/- 48.43

Landowner(s) of Record: Peter and Dorothy Yeomans

Mailing Address: 63 Bunker Hill Road

Town: Andover, CT Zip 06232

Phone ()

E-mail:

Primary Contact: Austin Harmon c/o Hull Forest Products, Inc.

Mailing Address: see below

Town: Zip

Phone ()

E-mail:

Note: Timber harvesting is a *Permitted as of Right Activity* pursuant to the Inland Wetlands and Watercourses Act, except for those practices regulated under Section 22a-36 through 22a-45 of the Connecticut General Statutes.

Is there a current forest management/stewardship plan for this property? ☐ Yes ☒ No

This timber harvest has been prepared by a State of Connecticut certified:

(Check one): ☒ Forester OR ☐ Supervising Forest Products Harvester

Forest Practitioner Certificate #: F-1348

Name: Austin Harmon c/o Hull Forest Products, Inc.

Address: 101 Hampton Road Pomfret Center, CT 06259

E-mail: harmon@hullforest.com

Phone #: (Business) 860-974-0127 Ext. 135 (Cell) 860-377-0115

Property Boundaries:

Bounds are marked: ☒ Yes ☐ No

Timber Harvest Boundaries:

Have been marked or flagged: ☒ Yes ☐ No

Have owners of all lands within 100 feet of the harvest area been notified via first-class mail prior to filing this "Notification of Timber Harvest"? ☐ Yes ☒ No

Estimated starting date of timber harvesting operations: 12 / 15 / 23

Description of Timber Harvest:

Objective: Removal of most sawlog size trees and thinning of unhealthy firewood trees. Opening up forest canopy to stimulate natural regeneration on forest floor and release advanced regeneration from last harvest.

Treatment: Selection harvest with group selection.

Amount of forest products to be harvested:

+/- 190,000 Board feet +/- 100 Cords Cubic feet Tons

How have the trees to be harvested been designated?

- ☐ They have been marked with paint at eye level and at ground level. Paint color(s):
- ☒ They have not been marked, will be cut at Hull Forest Products' and their subcontractor's discretion, harvest boundary trees have been marked

This is not an official CT DEP form but it has been endorsed for town usage by: CT Farm Bureau Assoc., CT Forest & Park Assoc., CT Professional Timber Producers, Society of American Foresters - CT Chapter, and others.

SOIL, WATER AND INLAND WETLANDS RESOURCES

Actions Being Performed On This Land

(Check all that apply and locate on attached Timber Harvest Area map -- see information below on maps.)

<u>Crossings / Clearing</u> <input checked="" type="checkbox"/> Temporary stream/drainage crossing <input checked="" type="checkbox"/> Temporary wetlands crossing <input checked="" type="checkbox"/> Removal of trees in wetlands <input checked="" type="checkbox"/> Removal of trees in upland review area	<u>Erosion and Sedimentation Control Measures:</u> <input type="checkbox"/> Installation of water bars <input type="checkbox"/> Grading <input type="checkbox"/> Seeding <input checked="" type="checkbox"/> Other (describe below)
<u>Log landing area:</u> <input type="checkbox"/> anti-tracking pad <input type="checkbox"/> curb cut <input checked="" type="checkbox"/> Existing landing area & tracking pad from last harvest	<u>Roads</u> Are new roads, other than skid trails, to be constructed for transport of logs or other activities associated with this harvest? <input type="checkbox"/> Yes <input checked="" type="checkbox"/> No

Describe in further detail as necessary:

Pre-existing trails, alongside new skid trails, will be used to carry out the harvest. The skid trails will be seeded/hayed as needed post-harvest if soil disturbance/erosion is a risk. Water bars will also be implemented as needed. The wetland and drainage crossings will be supported with temporary bridge mats. All best management practices regarding timber harvesting as adopted by the CT DEEP will be strictly adhered to.

The following maps are attached to this "Notification" (Check all that apply)

- ☐ Copy of USGS topographic map with property outlined
- ☐ Copy of Assessor's map with property outlined
- ☒ Timber Harvest Area map showing outline of harvest area, main skid road locations, log landing area, truck access roads, inland wetlands, watercourses and any crossings

The undersigned hereby swear that the information contained in this application is true, accurate and complete to the best of my (our) knowledge and belief and that the timber harvest will be conducted in accordance with the specifications outlined in this "Notification of Timber Harvest."

Signature of Landowner(s): See previous notification Date: _____

Print/Type Name: Peter Yeomans

Signature of Landowner(s): See previous notification Date: _____

Print/Type Name: Dorothy Yeomans

Signature of Certified Forest Practitioner: ASH Date: 11/8/23

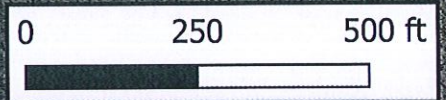

Print Name: Austin Harmon

Certificate #: F-1348 Expiration Date: 10 / 1 / 27

Complete and Submit to:

- The Municipal Inland Wetlands Agency/ies in which the property is located, and
- A courtesy copy of this Notification Form should also be sent to The Department of Environmental Protection, Division of Forestry
79 Elm Street, Hartford, CT, Tel: (860) 424-3630

This is not an official CT DEP form but it has been endorsed for town usage by: CT Farm Bureau Assoc., CT Forest & Park Assoc., CT Professional Timber Producers, Society of American Foresters - CT Chapter, and others.



Timber Harvest Map

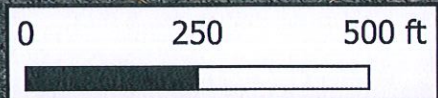
Property of:
Peter and Dorothy Yeomans
63 Bunker Hill Road
Andover, CT 06232
+/- 48.43 Acres To-Be Harvested
58.10 Acres Total

This map is not a boundary survey
but is meant for Forest
Management purposes only.
Created by Hull Forest Products,
Inc. using assessor's maps and
field reconnaissance.
November, 2023

Legend

-  Property Boundary
-  Landing
-  Wetland - Watercourse Crossing
-  Skid Trail
-  Drainage
-  No Harvest Area
-  Wetland

Bunker Hill Road



Timber Harvest Map

Property of:
Peter and Dorothy Yeomans
63 Bunker Hill Road
Andover, CT 06232
+/- 48.43 Acres To-Be Harvested
58.10 Acres Total

**This map is not a boundary survey
but is meant for Forest
Management purposes only.
Created by Hull Forest Products,
Inc. using assessor's maps and
field reconnaissance.
November, 2023**

Legend

-  Property Boundary
-  Landing
-  Wetland - Watercourse Crossing
-  Skid Trail
-  Drainage
-  10 Ft Contours
-  No Harvest Area
-  Wetland

Bunker Hill Road