



Total Fee:

File no: IWWL 22-04(SM)  
Received: 5/2/22  
Approved: \_\_\_\_\_  
Denied: \_\_\_\_\_  
Fee Paid: N/A (SR)

## TOWN OF ANDOVER, CT

17 School Road, Andover, CT 06232

860-742-4035 ext.316




APPLICATION FOR INLAND WETLANDS AND  
WATERCOURSES PERMITSite Location 43 JUROVATY ROAD Assessor's Map 26 Lot 20/5A-4 Zone RURAL RESTotal Parcel Acreage 29.35 Total Area of Wetlands Disturbance N/AProperty Owner of Record EVAN AGUIRRE Tel: (H) (860) 463-7113 (W) SAMEMailing Address 43 JUROVATY ROAD ANDOVER, CT 06232Email Address Ema1023@cox.netApplicant EVAN AGUIRRE Tel: (H) (860) 463-7113 (W) SAMEMailing Address 43 JUROVATY ROAD ANDOVER, CT 06232Email Address Ema1023@cox.netApplicant's Authorized Agent DUBOIS FORESTRY Tel: (H) (860) 774-8654 (W) SAMEMailing Address P O BOX 143 BROOKLYN, CT 06234Email Address DUBOISFORESTRY@GMAIL.COM

## To the Inland Wetlands and Watercourses Commission:

I, EVAN AGUIRRE, hereby apply for an Inland Wetlands and Watercourses Permit, pursuant to the Town of Andover's Inland Wetlands and Watercourse Regulations for: WE ARE SEEKING A JURISDICTIONAL  
(describe proposed regulated activities) RULING FOR A PERMITTED USE, AS-OF-RIGHT  
ACTIVITY TO CONDUCT A SILVICULTURAL THINNING ON PROPERTY  
LOCATED AT 43 JUROVATY ROAD, IN ACCORDANCE WITH THOSE  
RECOMMENDATIONS CONTAINED IN THE FOREST MANAGEMENT  
PLAN PREPARED FOR THE SUBJECT PROPERTY, AS APPROVED  
BY THE USDA NATURAL RESOURCES CONSERVATION SERVICE (NRCs).

The undersigned hereby applies for an Inland Wetland and Watercourses Permit for the property described herein and confirms that:

- 1) He/She is familiar with the currently effective Inland Wetlands and Watercourse Regulations of the Town.
- 2) The statements and representation contained herein and in all supporting documents are true to the best of his/her knowledge.
- 3) By making this application, he/she gives permission to the Inland Wetlands and Watercourses Commission or its representative to enter the portions of the applicant's premises, which are the subject of this application for the purpose of inspection and investigation and otherwise evaluating the merits of the application.

  
Signature of Owner  
Signature of Authorized Agent  
Signature of Applicant

**Nature and Purpose of Project:** (attach extra pages if necessary)

THIS IS A SELECTIVE THINNING TO REMOVE TREES WITH DEFECT, DEFORMITY, DIE-BACK AND DISEASE, IN ORDER TO CONCENTRATE THE GROWTH POTENTIAL OF THE SITE ONTO HEALTHIER, BETTER QUALITY TREES.

Applicant's Interest in Property: OWNER

Is there a conservation or preservation easement on any part of this property?        YES   X   NO

Total Property Acreage: 29.35 Total Acreage of Proposed Development: 0

Total Acreage of Wetlands on Site: 5<sup>±</sup> Total Acreage of Wetlands to be Altered: 0

Total Acreage of Open Water Body on Site: 0 Total Acreage of Open Water Body to be Altered: 0

Total Linear Feet of Watercourses on Site: 1500<sup>±</sup> Total Linear Feet of Watercourses to be Altered: 0

Total Buffer/Upland Review Area Altered: 0

Total Area of Wetlands and/or Watercourses Restored, Enhanced, or Created: 0

**Were there prudent and feasible alternatives to the proposed wetland, watercourse, and upland review area alterations?** N/A

       YES        NO

If yes, what were they?

If no, why not?

**Is this property within 500 feet of a town line?**        YES   X   NO

(If yes, the applicant must notify the adjacent municipal wetlands agency by certified mail, return receipt requested, on the same day of filing this application with the Inland Wetlands Commission/Land Use Office. Documentation of this notice shall be provided to the Commission.)

**Does any portion of this proposed project fall within a Public Watershed Protection Zone (R-WP)?**

       YES   X   NO

(If yes, the applicant must notify the Water Company by certified mail, return receipt requested, on the same day of filing this application with the Inland Wetlands Commission/Land Use Office. Documentation of this notice shall be provided to the Commission.)

**APPLICATION TYPE:**

       Basic Application        Permit Extension/Transfer        Agent Determination

  X   Jurisdictional Ruling        Subdivision        Lots        After-the-Fact Activity